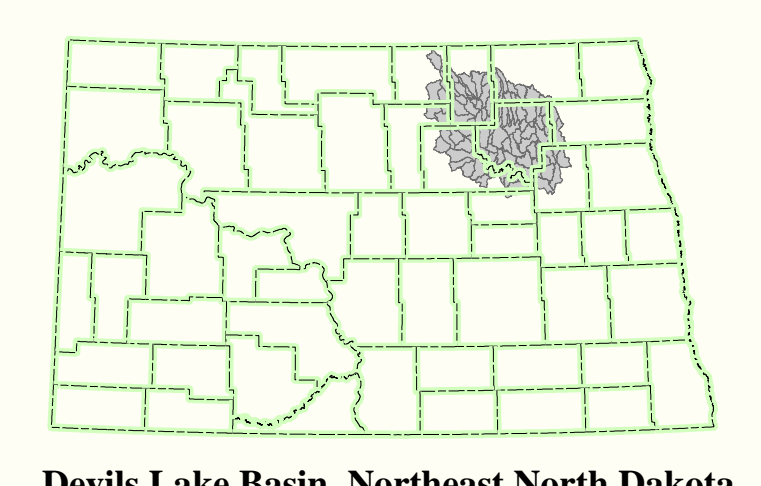

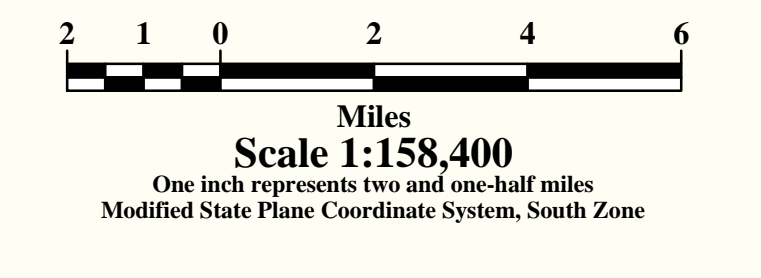


Map Features

<p>Major Basins and Sub-Watersheds</p> <ul style="list-style-type: none"> HUC12 Sub-Watershed Boundary <p>Administrative Basin Delineations</p> <ul style="list-style-type: none"> Calio Coulee Comstock Devils Lake Edmore Coulee Hurricane Lake Mauvais Coulee St. Joe Coulee Starkweather Coulee Stump Lake 	<p>Water Features</p> <ul style="list-style-type: none"> Perennial Stream, Canal, or Ditch Intermittent Stream Dam Lake, Pond, or Reservoir Marsh or Swamp <p>Additional Map Features</p> <ul style="list-style-type: none"> Populated Place or Locale City / Urban Area / Corporate Limits US Highway State Highway Railroads County Lines PLSS Section Corners PLSS Township Lines
--	--



Devils Lake Basin, Northeast North Dakota



DEVILS LAKE BASIN

Including HUC12 Delineations and Administrative Units

The North Dakota State Water Commission has compiled this map according to conventional cartographic standards, using what is thought to be the most reliable information available. The North Dakota State Water Commission does not guarantee freedom from errors or inaccuracies and disclaims any legal responsibility or liability for interpretations made from the map, or decisions based thereon.

Data Sources:
 Hydrologic Unit Boundaries - NDHD/NDSWC, draft vers., 1:24,000 scale
 Hydrology - NDDOT, vers. 1.1b, 1:126,720 scale
 Cities and Locales - USGS, GNIS, 1:24,000 scale
 Corporate Boundaries - NDDOT, vers. 1.1b, various scales
 US and State Highways - NDDOT, vers. 1.1b, GPS sub-meter
 Railroads - NDDOT, vers. 1.1b, 1:126,720 scale
 County Boundaries - NDPSWC, 1:24,000 scale
 PLSS - NDPSWC/NDSWC, 1:24,000 scale

SWCGIS-038NE-04-015 R.E. Bassler